

2021 5 21-23

2021 5 21-23

“

”

25

15

5 21 13:30-18:00

2021 5 22-23

5 15 12:00

18611124996

17806257758

13964830073

13280800615

YESChina

2021 5 20

1

2

3

1:

2021 5 22-23

529 7811 3740

302010

5 22				
	08:30-08:45			
1*	08:45-09:10		/	
2*	09:10-09:35	Evaluating the connectivity of field seismic data in machine learning applications		
3*	09:35-10:00			
	10:00-10:25			
4*	10:25-10:45	2019 Ridgecrest AI		
5	10:45-11:00			
6	11:00-11:15	2013		
7	11:15-11:30			
8	11:30-11:45	U-Net		
9	11:45-12:00			
	12:00-13:30			
10*	13:30-13:45			
11	13:45-14:00			
12	14:00-14:15	-		
13	14:15-14:30			
14	14:30-14:45	AI		
*				

	14:45-15:00			
15	15:00-15:15			
16	15:15-15:30	-		
17	15:30-15:45	InSAR		
18	15:45-16:00	UNet/UNet++	P	
19	16:00-16:15			
	16:15-16:30			
20	16:30-16:45			
21	16:45-17:00			
22	17:00-17:15			
23	17:15-17:30			
24	17:30-17:45			
5 23				
25*	8:30-8:50			
26*	8:50-9:10			
27*	9:10-9:30			
28	9:30-9:45			
29	9:45-10:00			
30	10:00-10:15	Geyser		
	10:15-10:30			
31	10:30-10:45			
32	10:45-11:00			
33	11:00-11:15			
34	11:15-11:30			
35	11:30-11:45			
36	11:45-12:00			

2
1

217

2

1

1

3

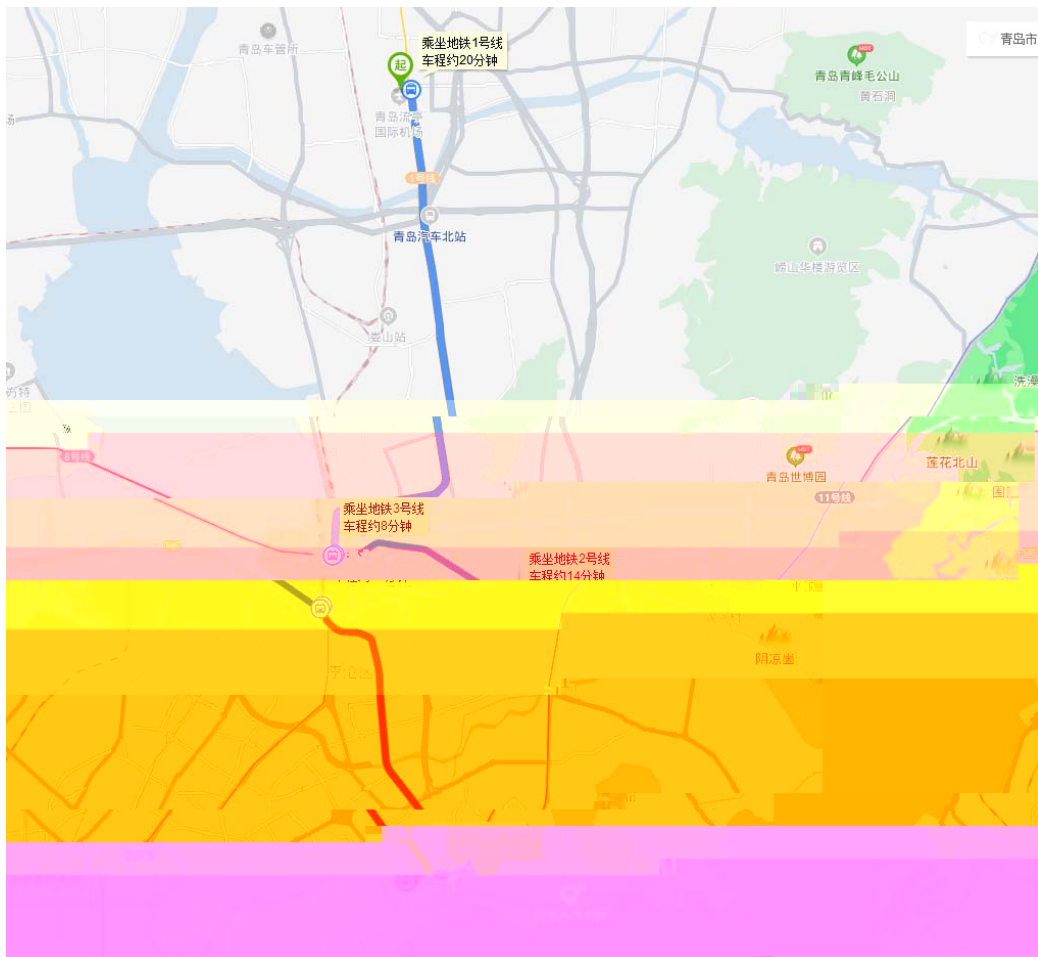
2

11

()

780

26km



2

3

2

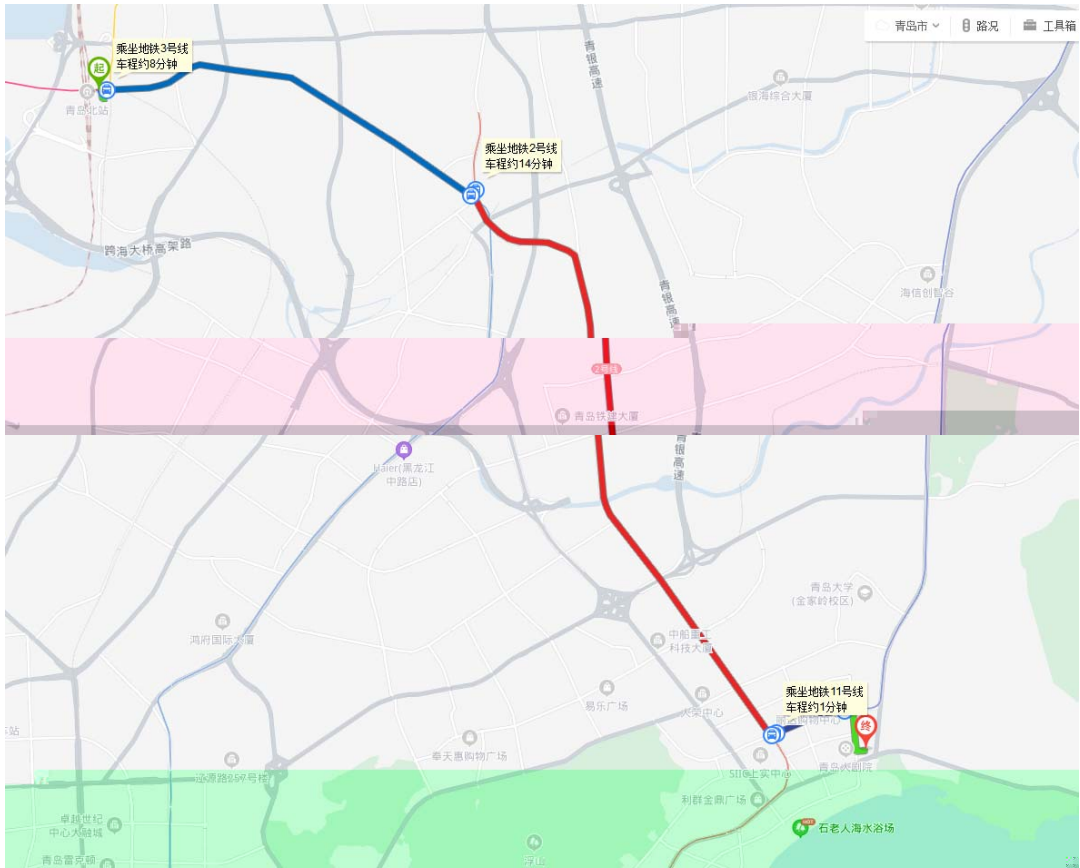
11

(

)

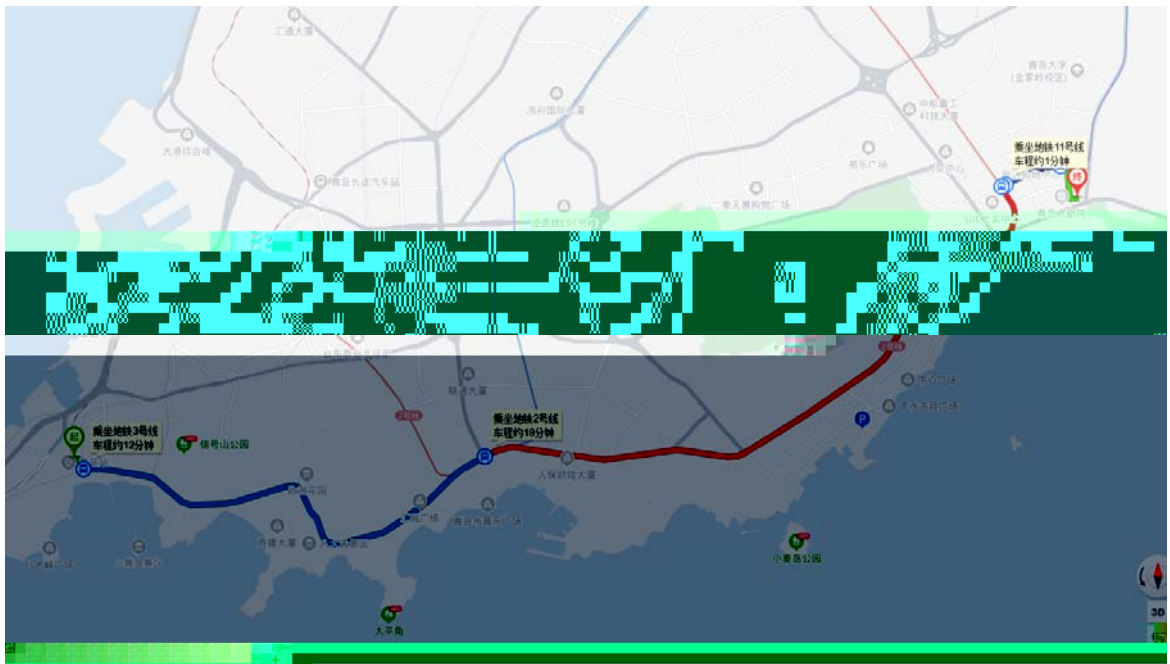
780

19km



3 3 2 11 ()

780 18km



3

“

”

5 15

12:00

3

14

“ ”

18611124996

13964830073